1/4 sec. Cor T2NR8E 3/16

Fd Bolt + Washer on Surface of Road way
STAMP L.S 2279

FIELD BOOK
500-J

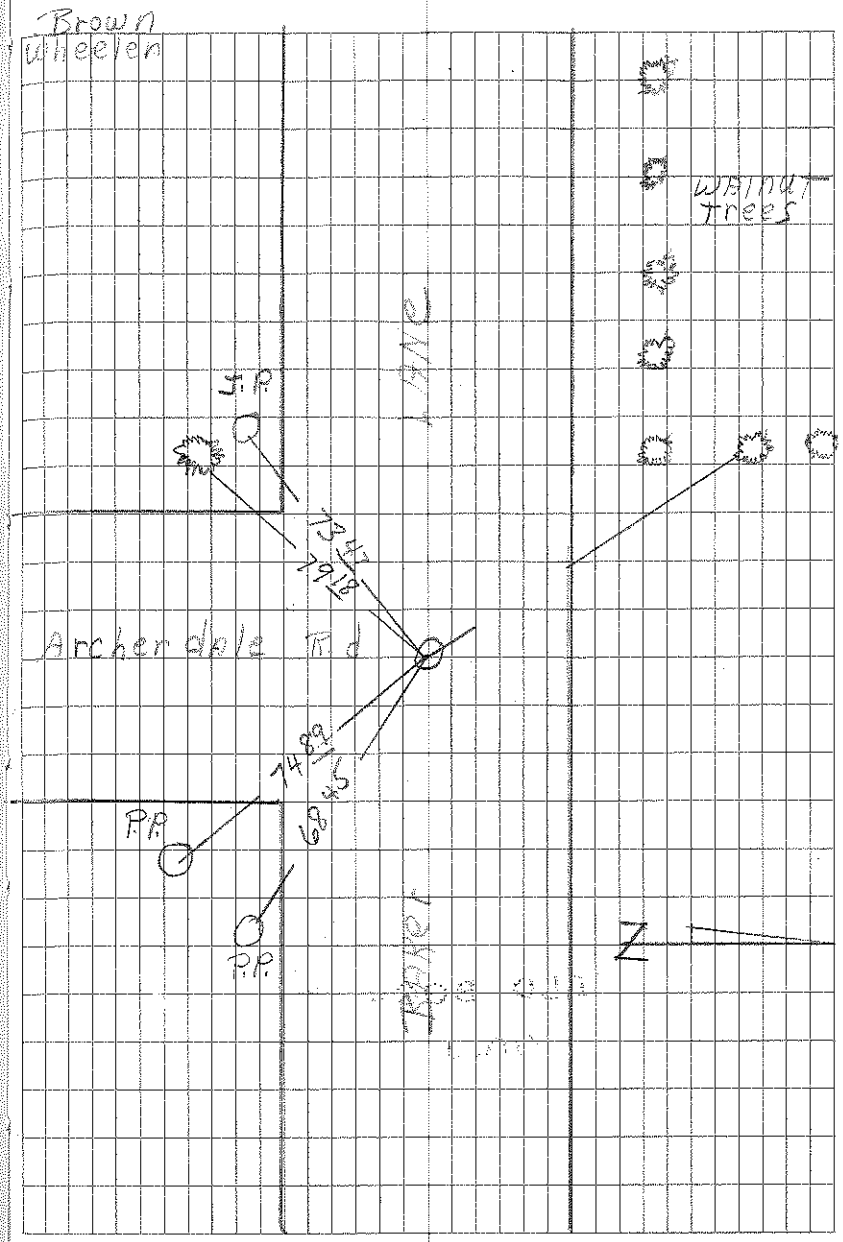

Sec. Cor. T2NR8E

8	9
17	16

Fd Bolt + Washer STAMP
L.S. 2239 S.J. Co.
ON Surface of Road

FIELD BOOK
500-J

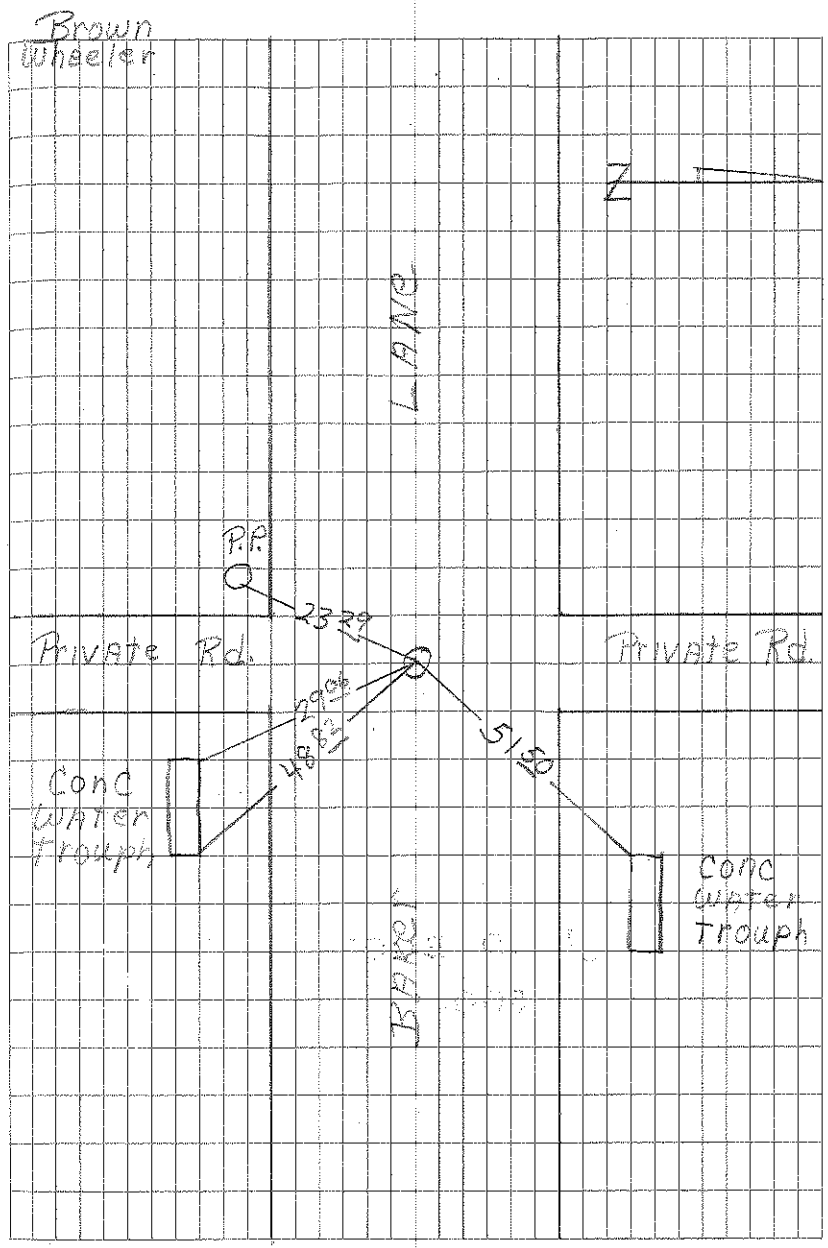

1/4 Sec. Cor T2NR2E 8/17

Fd 5/8 Iron Pin on Surface of Road

FIELD BOOK

500-J

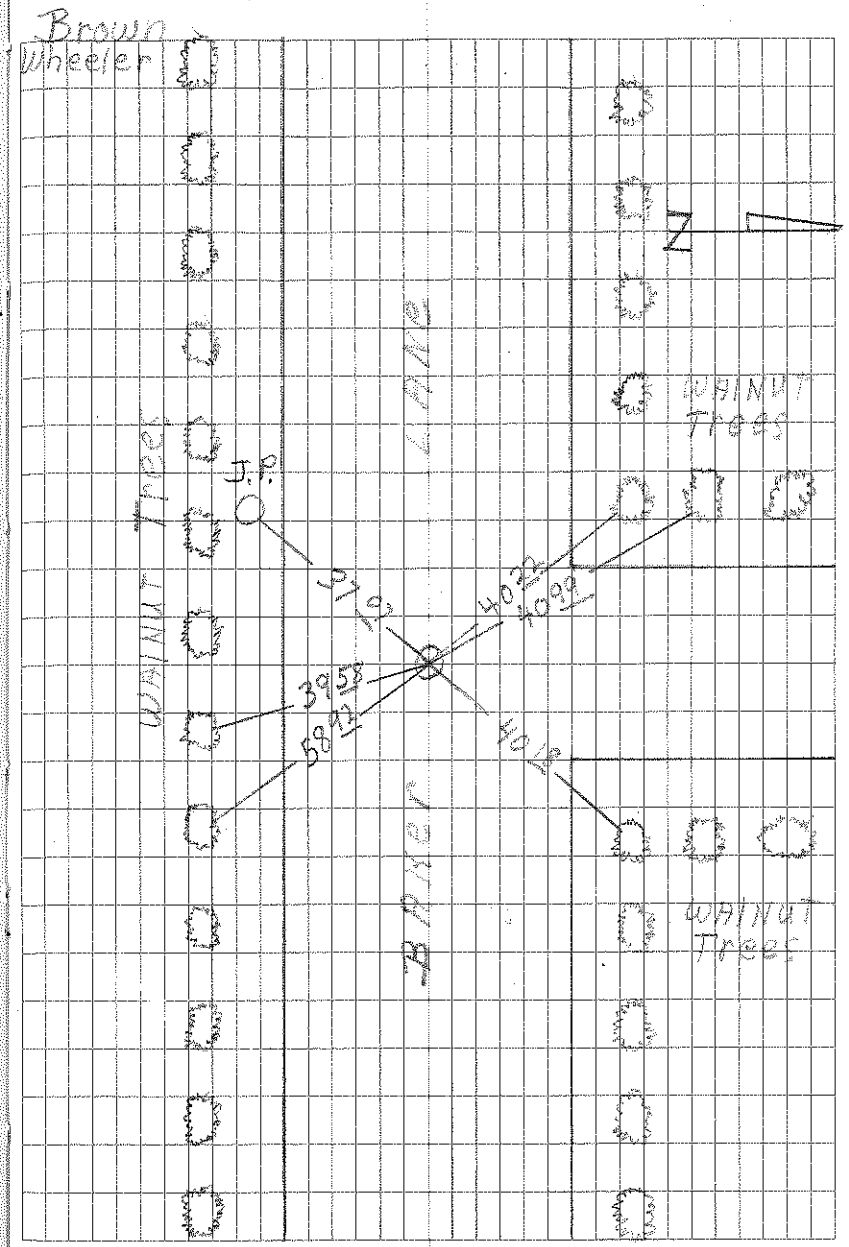

¼ Sec. Cor T2N R8E 9/10

Fd Rail Road Spike
ON Surface of Road

FIELD BOOK
500-J

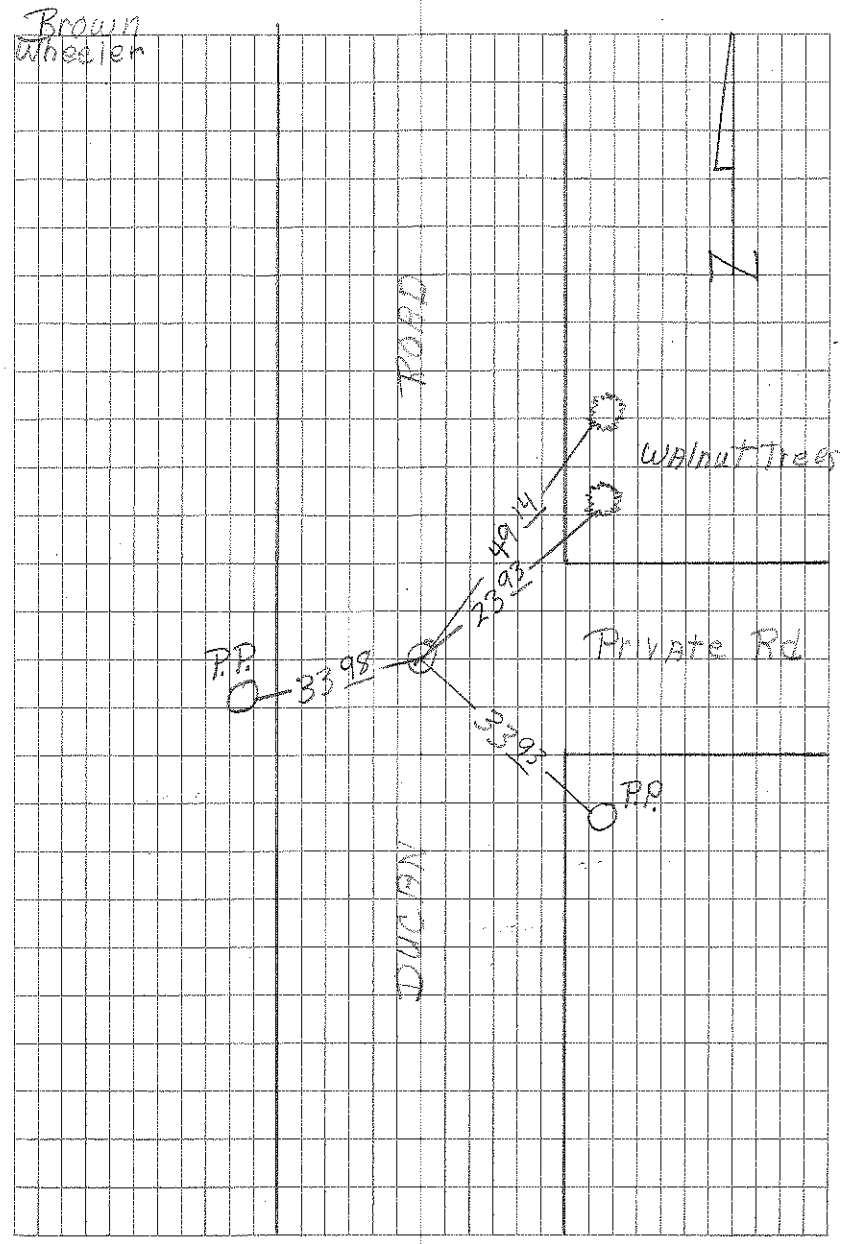

Sec Cor T2NR7E 7/8
18/17

Fd Bolt + Washer ON
Surface of Road

FIELD LOOK
500-J

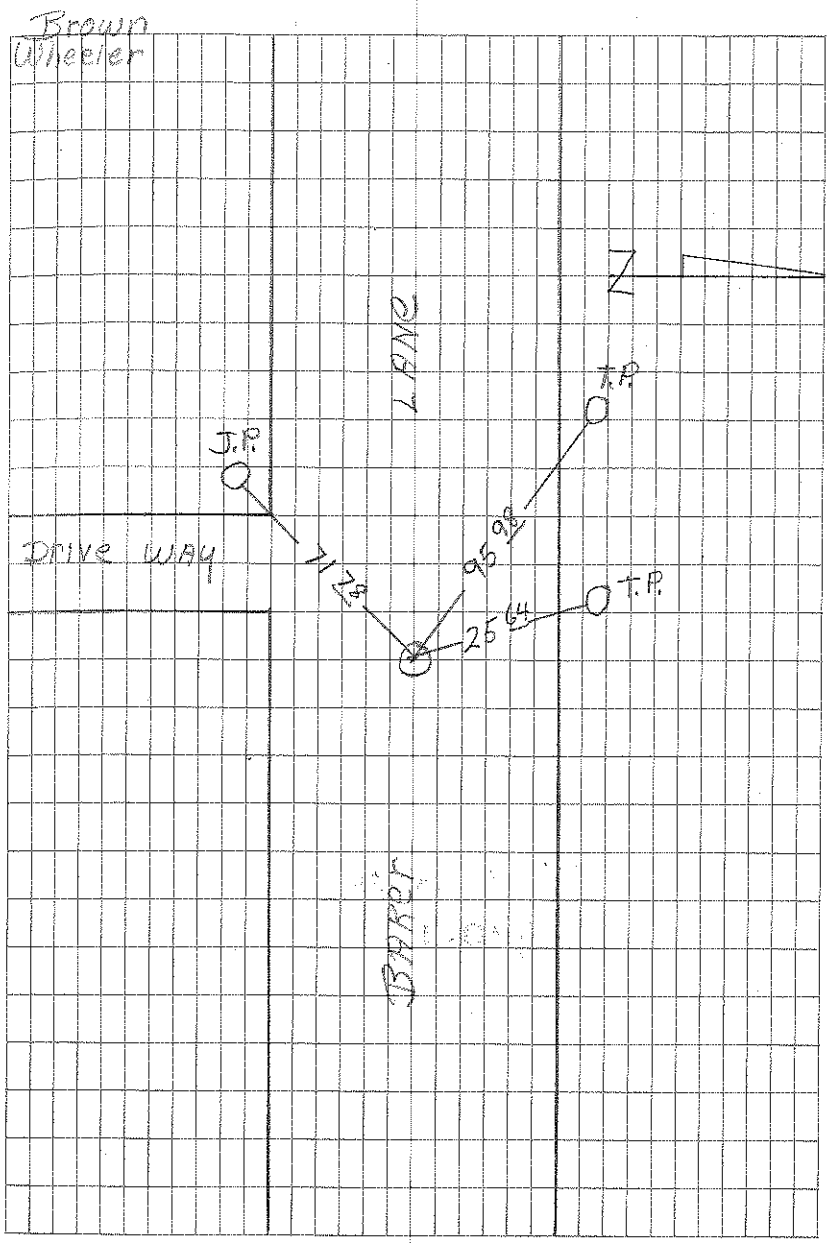

1/4 Sec. Cor T2NR7E 7/8

Fd Bolt + Washer on Surface of Road between 4 P.K. Nails

FIELD BOOK
500-J

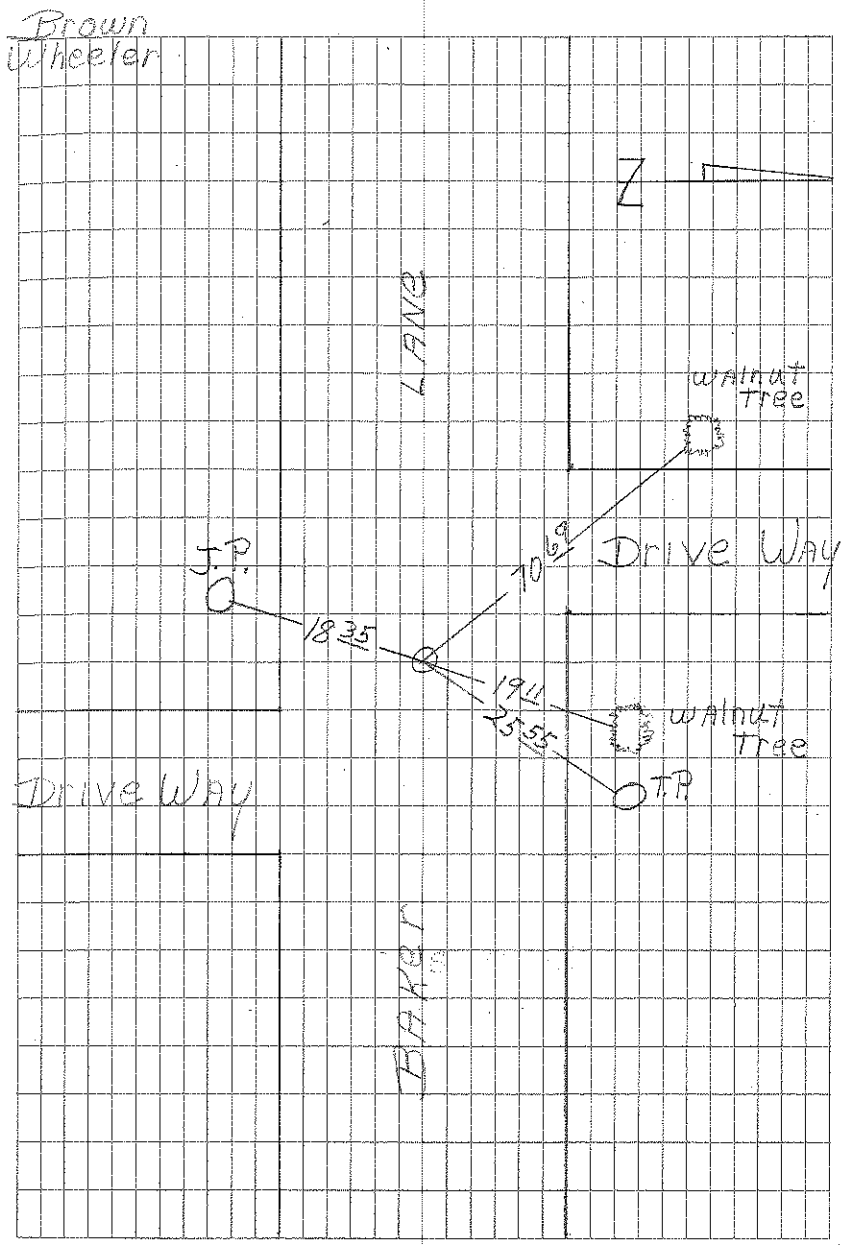

Sec. Cor. 12 | 7 T2NR7E
13 | 18

Fd Bolt + Washer on
Surface of Road
Stamp L.S. 2239 S.J.Co.

FIELD BOOK
500-J

Brown
Wheeler

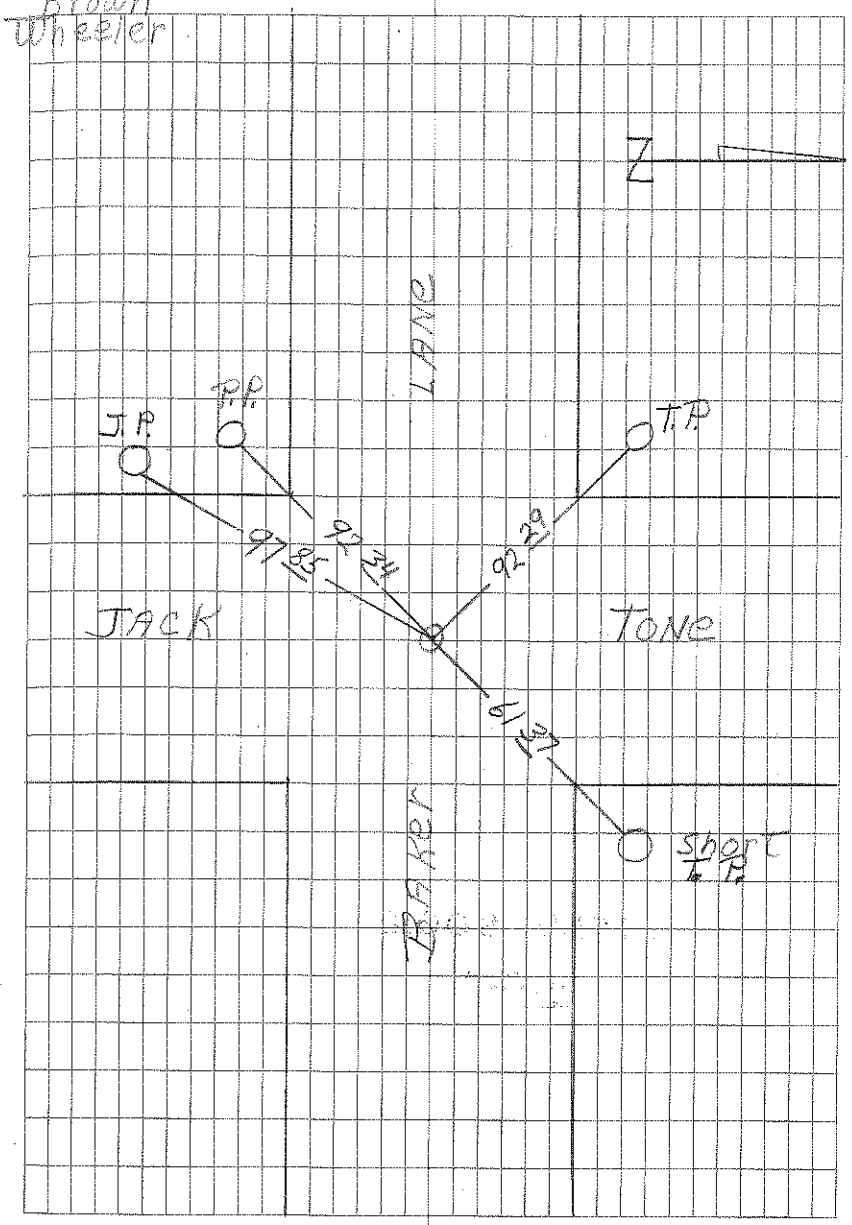

7	8
18	17

T.3N. R.8E.

Fd. 2" Iron Pipe 20" Deep.
Fd. S. J. Co. Bolt & Washer
stamped 2239 on Surface

FIELD BOOK

500-J

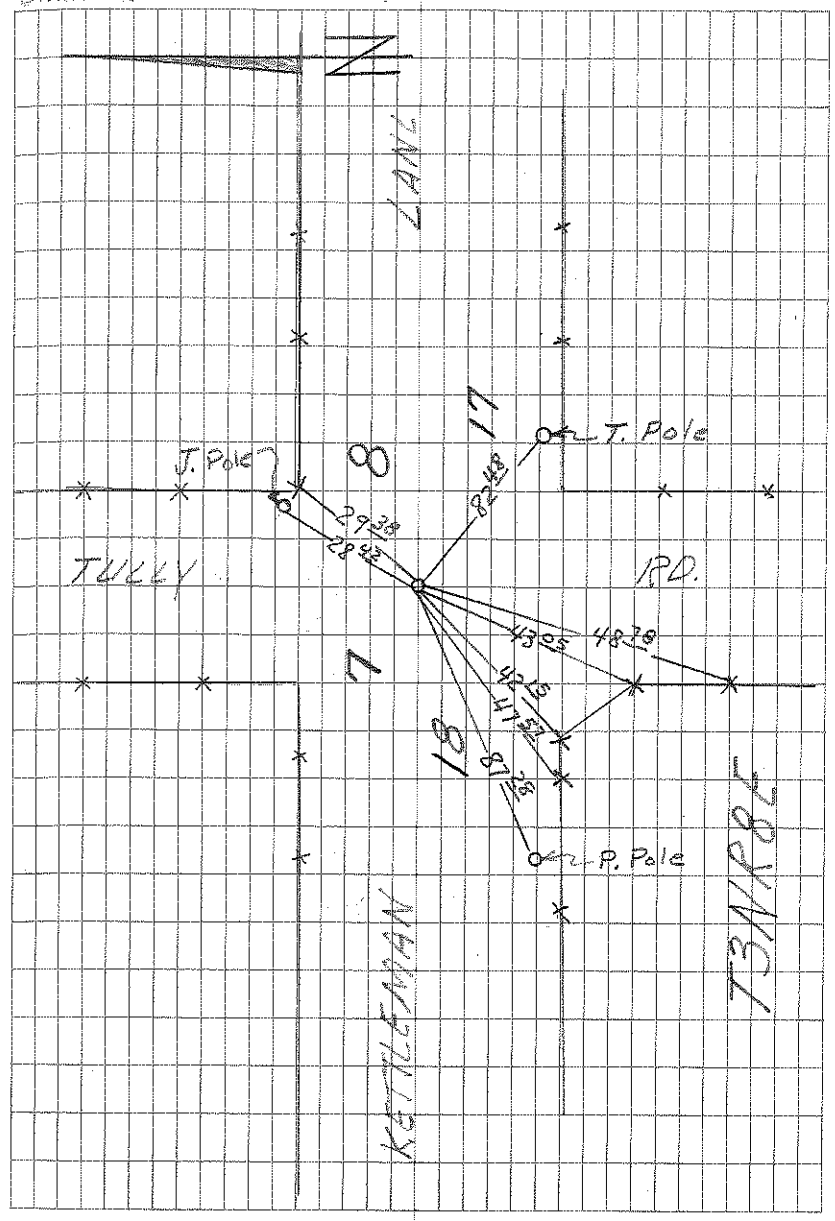

ATKINS & Kettleman
Intersection

Fd. 1" Sq. Bolt 18" Deep
Set Ship Spike & Washer
on Surface

FIELD BOOK
500-J

Honeychurch 1-24-78
Brothers

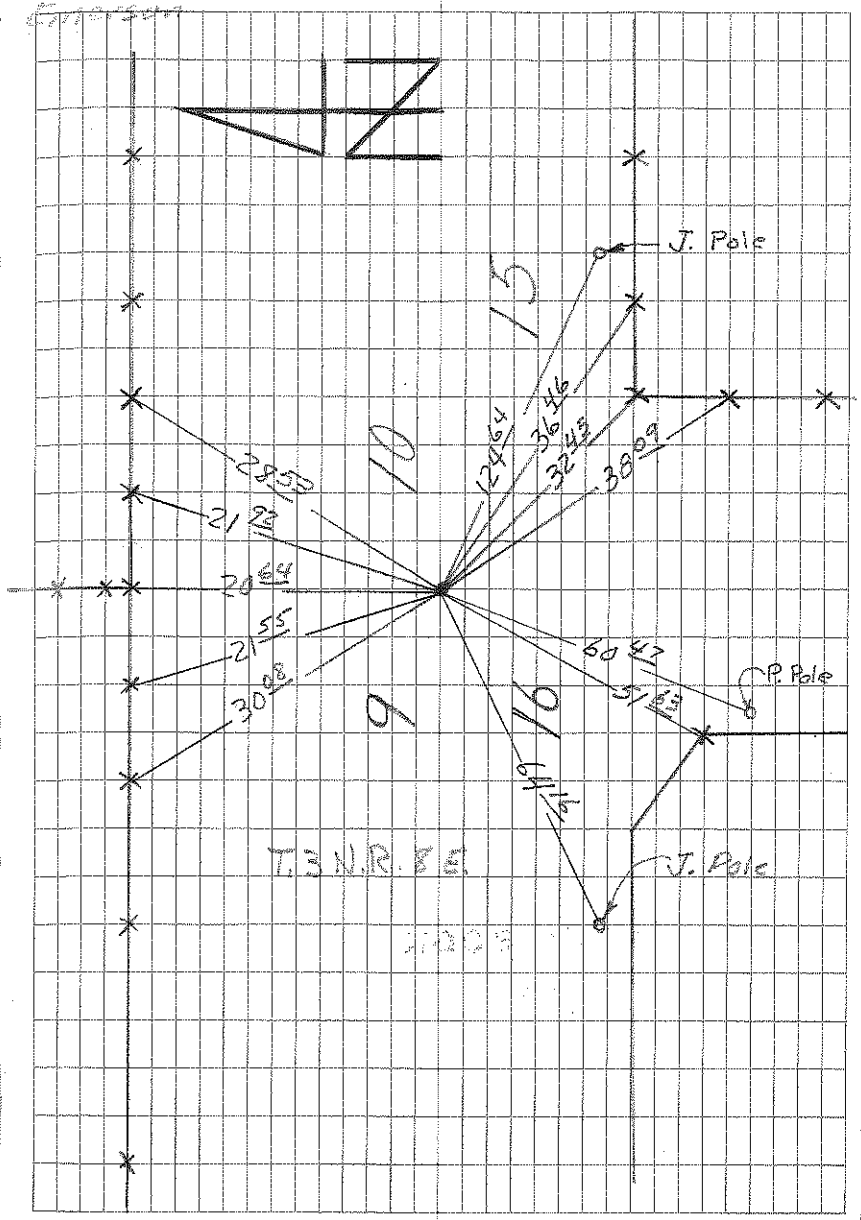

ATKINS Rd.

Harney to Kettleman

1/4 Cor. 16|15 T.3N.R8E.

Fd. spike on surface as per

F.S. Vol. 18 Pg. 154

Set 1" x 30" Iron Pin stamped

9338 20" Deep

FIELD BOOK

500-J

Honeychurch Brothers Company 1-24-78

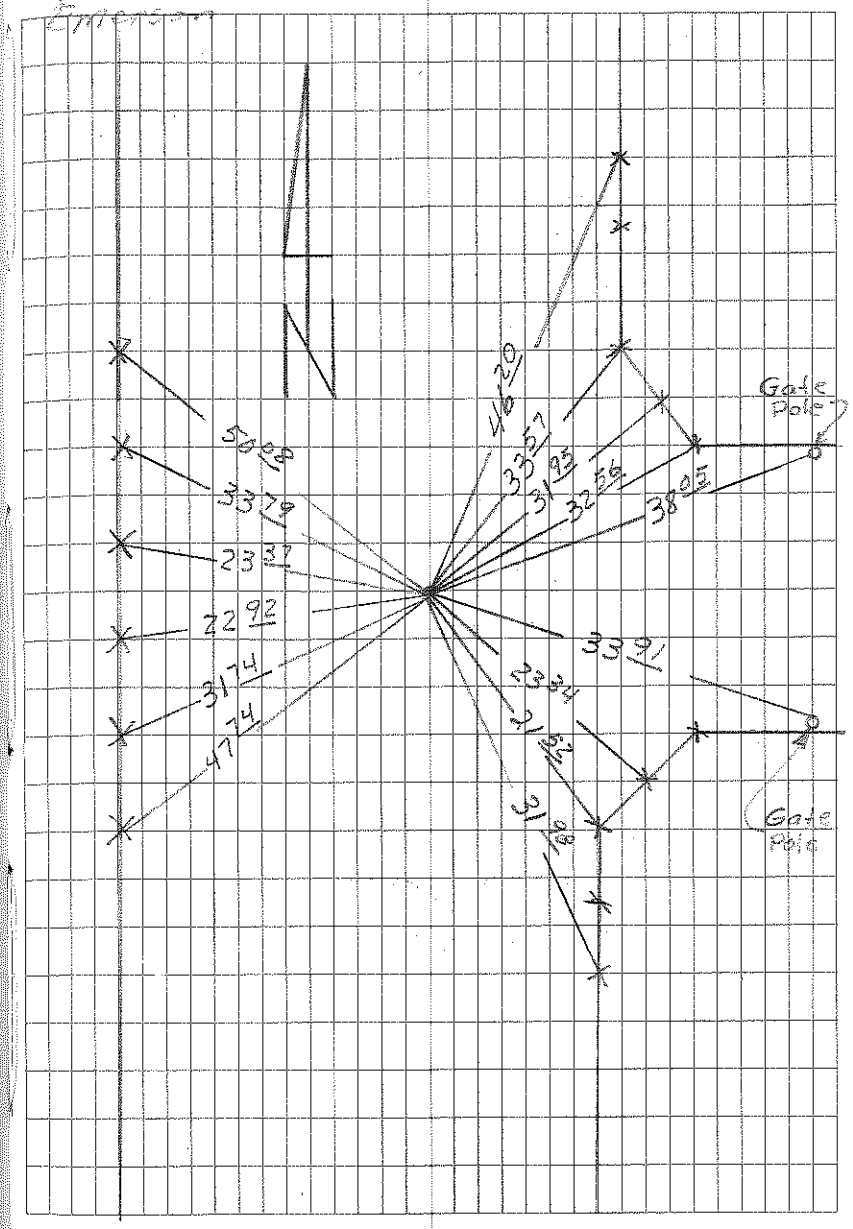

KETTLEMAN LANE

Hwy 88 to Jackson

12	13
11	14

△

T3NR7E

Fd. S. J. Co. Bolt & washer stamped L.S. 2239 on surface

Fd. 2" x 2" Hub 12" Deep

Lowered Bolt & washer 22" Deep

Set 2" x 2" Hub on surface

F.B. 539 Pg 56

(Sta. 12+70.92 Kettleman
Ln. alignment
△ 4°11' Lt.)

FIELD BOOK

500-J

Honeychandi 3-14-78
Brothers
Ellerson

62

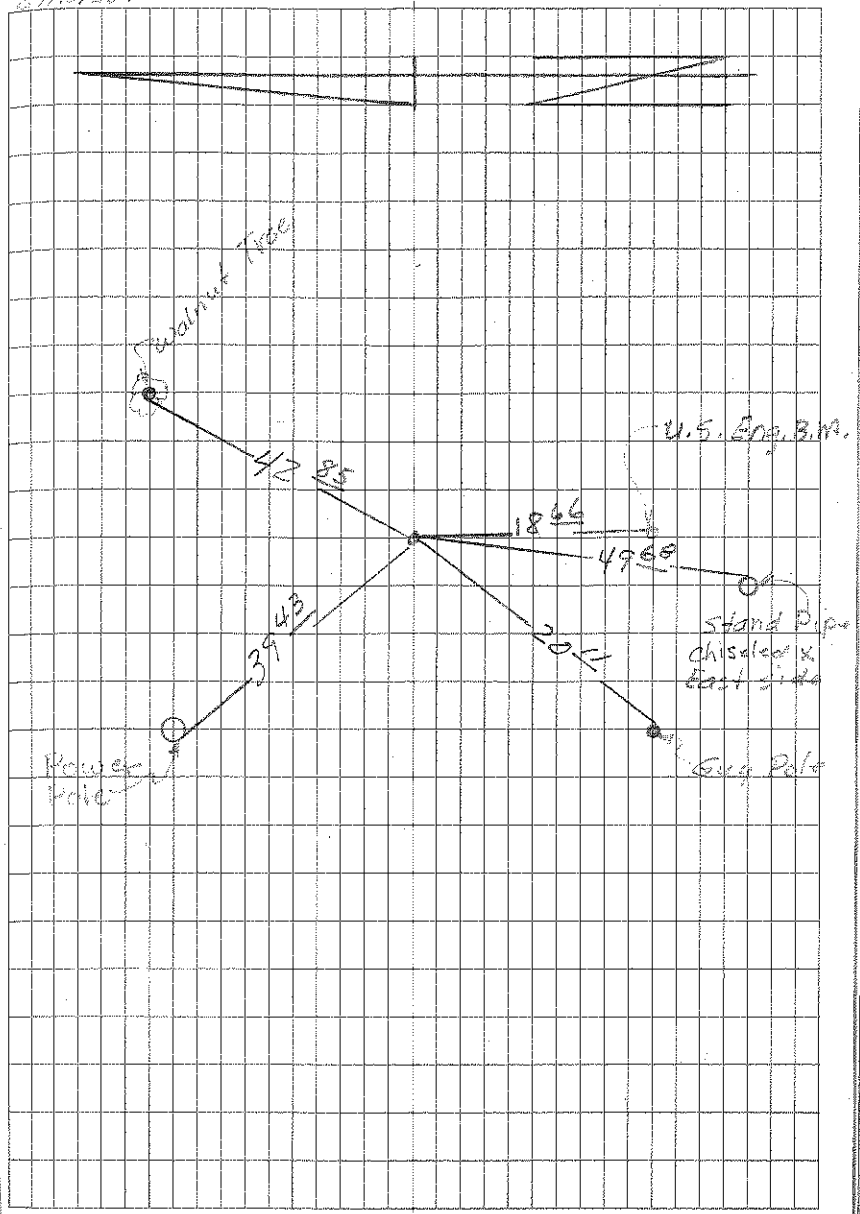

KETTLEMAN Lane

Hwy 88 to Jack rone.

(Alignment sta 38+96.40)



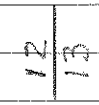

T3NR7E

Fd. S. J. Co. Bolt & Washer on surface stamped 2239

Fd. 1" Iron Pipe 20" Deep

F.B. 539 Pg. 56

FIELD BOOK

500.J

Honeychurch Brothers Emerson 2-15-78



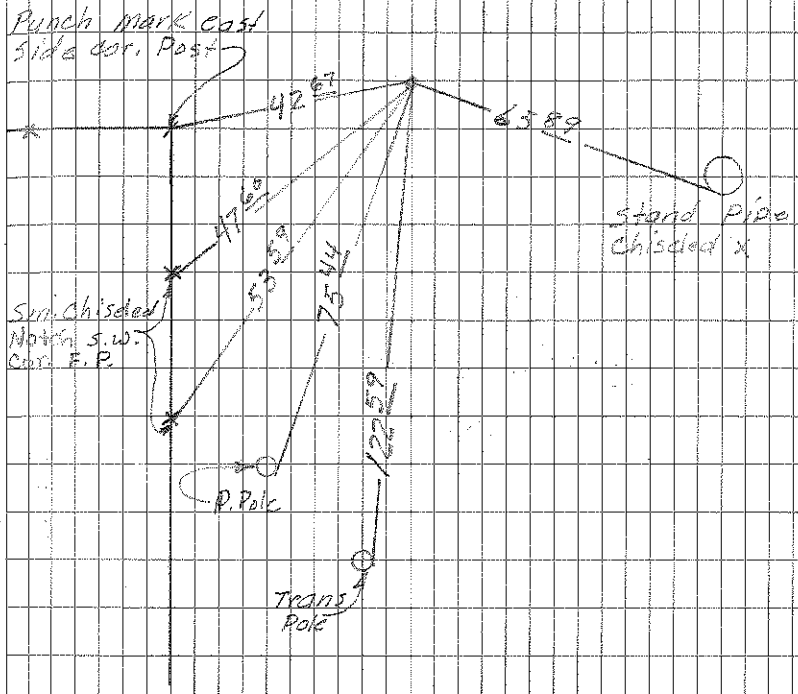

Davis Road

5 | 4

T3NR6E

Found 1¼" iron pin at surface - Lowered 18" and set 2x2 Hub and Tack at surface.

FB 634 pg. 24

FIELD BOOK

500-J

Brothers
Vallejo
Sweetser
Dougherty

3-7-78

Davis Rd 27

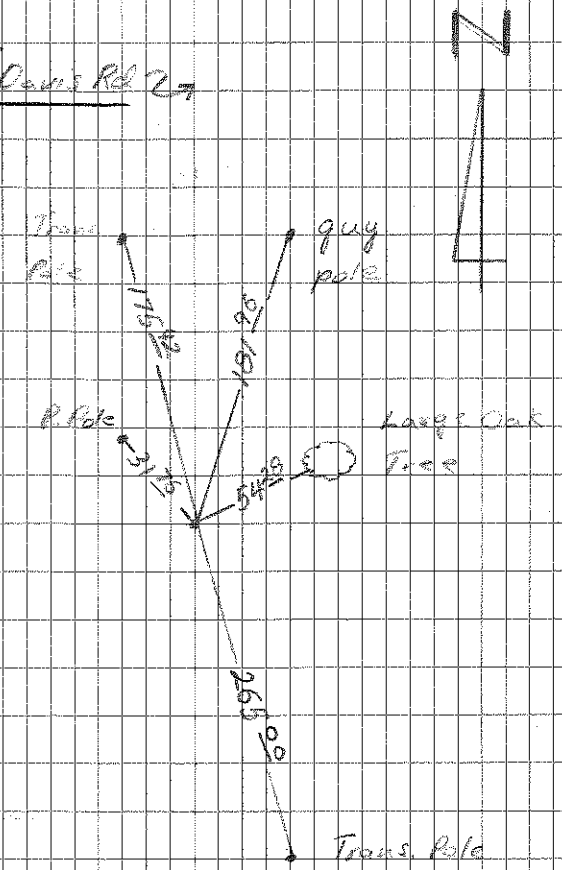

Davis Rd at Turner Rd

T4NR6E

32	33
5	4

T3NR6E

FB Bolt & Washer 2' Below surface - Found Bolt at surface

FB 634 pg. 25

FIELD BOOK

500-J

Emerson
Vallejo
Bostben
Pennsylvania

65

3-7-78

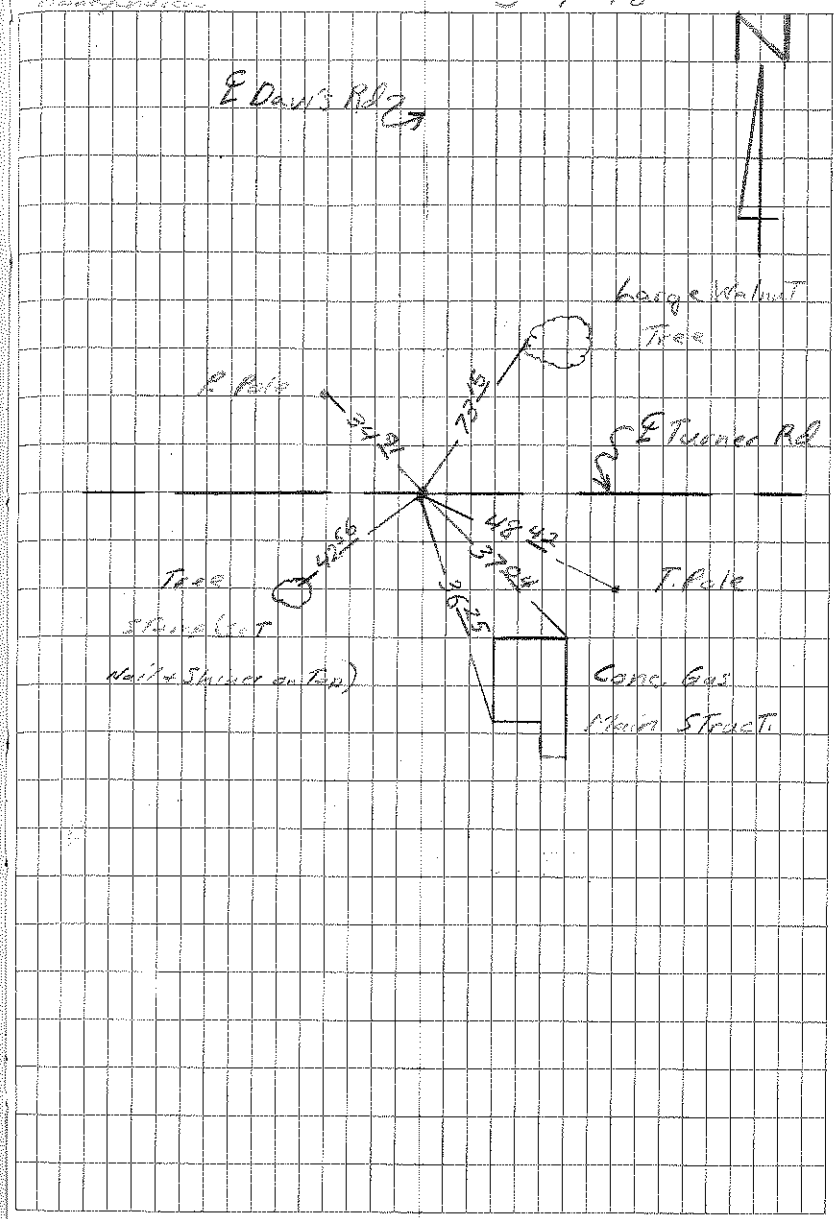

PELTIER ROAD

NS 242' TO BLOSSOM RD.

17	16
21	20

Set ¾" rebar 30" long RCE 9838

FIELD BOOK
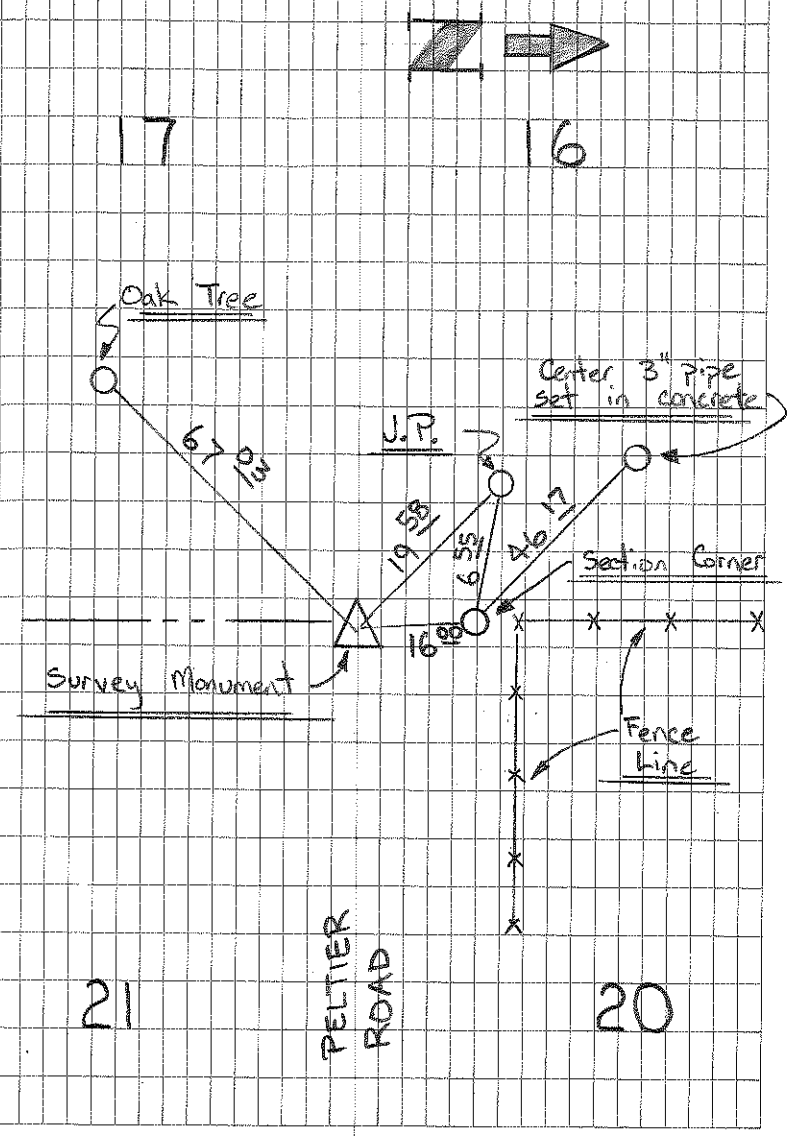
500-J